

Non-strategic Traffic and Highway improvement

| | |
|-------------------------|--|
| Appendix | 24 |
| Location | Walworth Place |
| Proposal | Install double yellow lines, double blips, keep clear markings and suspend a shared use bay. |
| Ward(s) affected | North Walworth |

Non-strategic Traffic and Highway improvement

A non-strategic traffic and highway improvement is a small project where the council proposes to modify the existing Highway layout. This may include changes to waiting and loading restrictions, traffic calming, improved crossing facilities etc.

Under Part 3D of the council's constitution, the Cabinet Member is responsible for Transport Issues: To decide to implement a traffic and highway improvement project, subject to statutory consultation.

Background / Request

- The request for double blips and keep clear markings comes from residents who live at the nearby housing estates on Bronti Close. Vans consistently block access to Bronti Close by parking at the junction of Bronti Close and Walworth Place. These measures will also complement the traffic filter that was installed as part of the Walworth Low-traffic Neighbourhood Experimental measures. Access for the market and emergency services is still permitted and these measures will help to ensure that this is maintained at all times.
- The request for the double yellow lines and suspension of the shared use parking bay comes from market officers who have an issue with fly-tipping. The Walworth LTN experimental measures aim to create a car free space, prevent fly-tipping and create an environment which is pedestrian and cycle-friendly to support the East Street market.


Location

- Walworth Place, North Walworth
- Walworth Place is within the Controlled Parking Zone M2



Investigation and conclusions

- Officers visited site with market officers and have had discussions with TRA representatives on the issues mentioned. There is an issue with vehicles obstructing access to the market and from Bronti Close.



Recommendation

It is recommended to install double blips, keep clear markings, double yellow lines and suspend the shared use parking bay.

This proposal is subject to Experimental Traffic Management Order (ETMO) statutory consultation. An ETMO is the legal mechanism the council as traffic authority uses to control aspects of the way that the

highway is used. They provide the legal backing to signs and road markings used on the highway and allow them to be enforceable.

A detailed design drawing of the proposal is provided within this document.

Next steps

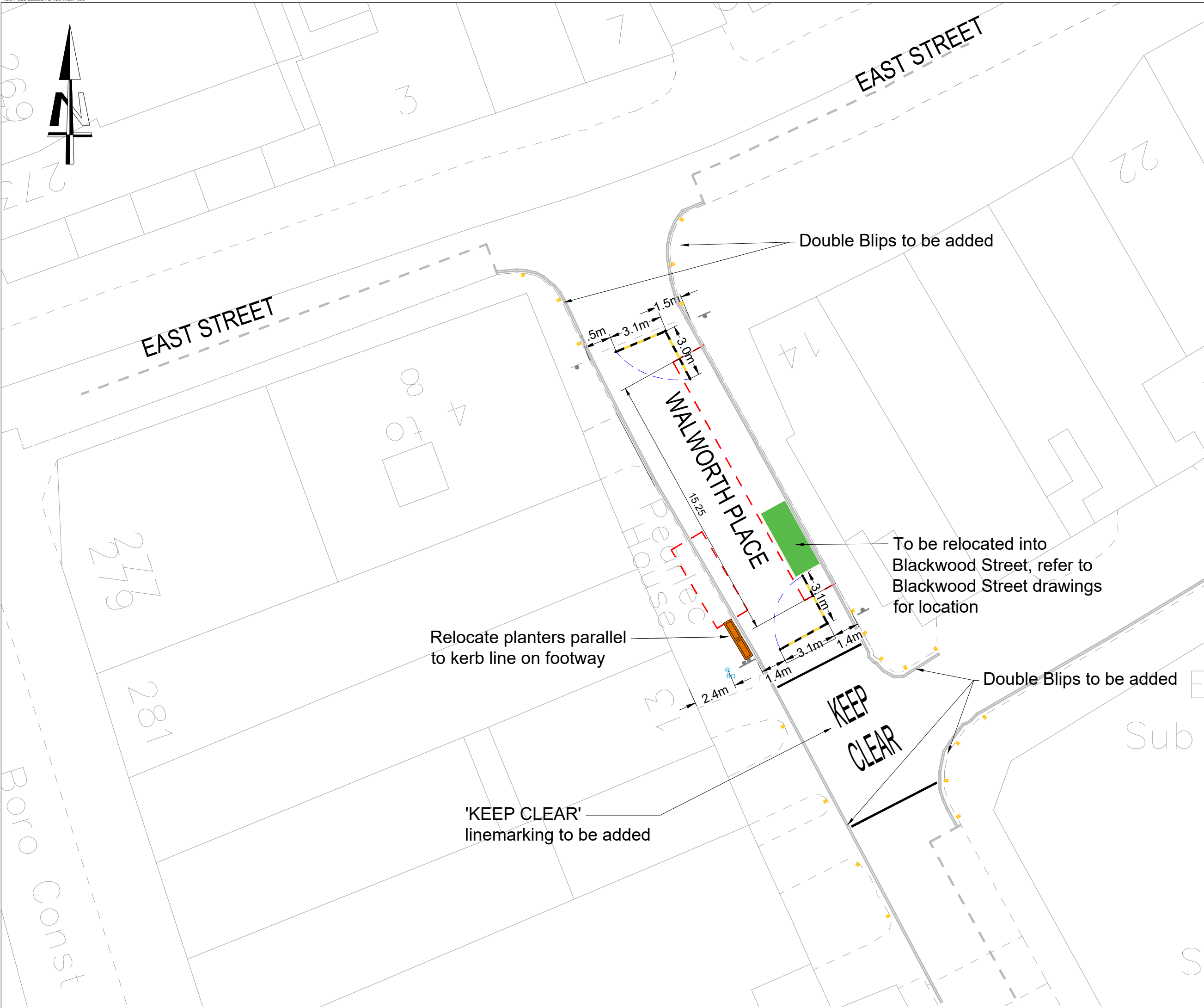
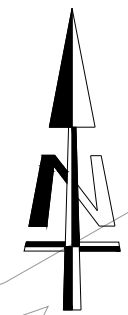
Should this non-strategic Traffic and Highway improvement proposal be approved, then arrangement will be made to carryout statutory consultation.

Following the statutory consultation period, the council will make arrangements to install the restrictions (road marking and signage).

As this is an ETMO any objections received during the statutory consultation period will be considered as part of the trial and will be presented to the Cabinet Member when a decision is made as to whether these measures should be made permanent.

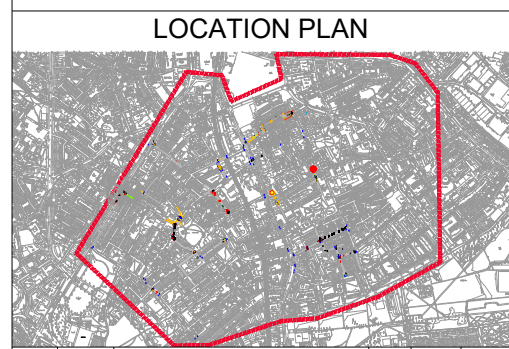
Audit trail

| | |
|------------------------------|-----------|
| Reference | 24 |
| Report author | RG |
| Ward members notified | 7/12/2020 |
| Comments | None |



- NOTES**
1. ALL DIMENSIONS ARE IN METRES UNLESS OTHERWISE STATED. DO NOT SCALE FROM THIS DRAWING.
 2. ALL ITEMS SHOWN IN GREY ARE TO REMAIN UNLESS OTHERWISE STATED.
 3. THE INFORMATION SHOWN ON THIS DRAWING IS BASED ON ORDNANCE SURVEY DATA.
- KEY**
- EAST STREET/WALWORTH PLACE
- EXISTING MARKINGS (GREY)
 - EXISTING MARKINGS TO BE REMOVED
 - NEW MANCHESTER BOLLARD
 - EXISTING RESTRICTION SIGN & POST
 - EXISTING OF GATE (OPENING DIRECTION)
 - TRASH COMPACTOR (Locate clear of gate opening)
MEASURE GATE & CLEARING DISTANCE ON SITE

DRAFT



| REV | DATE | REVISION DESCRIPTION / DETAILS | DRN BY | CHKD BY | APRVD BY |
|-----|------|--------------------------------|--------|---------|----------|
| | | | | | |
| | | | | | |
| | | | | | |
| | | | | | |
| | | | | | |



PROJECT: LOWER EMISSIONS NEIGHBORHOOD WALWORTH ROAD

TITLE: EAST STREET/WALWORTH PLACE

| | | | |
|-------------|----------------------|----------|----|
| STATUS: | Walworth Phase 3 | DRAWN | RB |
| | | DESIGNED | RB |
| SCALE: | 1:200 | CHECKED | RB |
| | | APPROVED | RB |
| DRAWING NO: | LBS/19204/SC/0000/14 | REV: | - |

DATE DRAWN: 26 NOV 2020 DATE ISSUED: 26 NOV 2020

H:\D:\WORK\DWG\WALWORTH LEN CLOSURES WALWORTH PLACE AND BLACKWOOD STREET DEC 2020.DWG

Boro Const

2779
281

8
fo

13
Homes
Per
elec

Sub

S